




















Tulip Tribes provides this data "as is".
 Tulip Tribes does not make any guarantees or warranties
 concerning the accuracy of the information contained in the
 geographic data. Tulip Tribes assumes no liability or
 responsibility for errors or inaccuracies.



0 0.5 1 2 Miles

Legend

-  Quil Ceda Village Boundary
-  Lakes
-  Resource Tidelands (RT)
-  Agriculture (AG)
-  Low Density Residential-10 (R-10)
-  Low Density Residential-5 (R-5)
-  Medium Density Residential (MR)
-  Neighborhood Mixed Use (NM)
-  Community Mixed Use (CM)
-  Urban Mixed Use (UM)
-  Light Industrial/Manufacturing (LI)
-  Recreation (RC)
-  Resource (RS)
-  Resource-20 (RS-20)
-  Conservation (C)
-  Big Flats (BF)
-  Commerical QCV (QCV-C)
-  Light Industrial/Office QCV (QCV-I)
-  Planned Unit Development

Zoning Map

