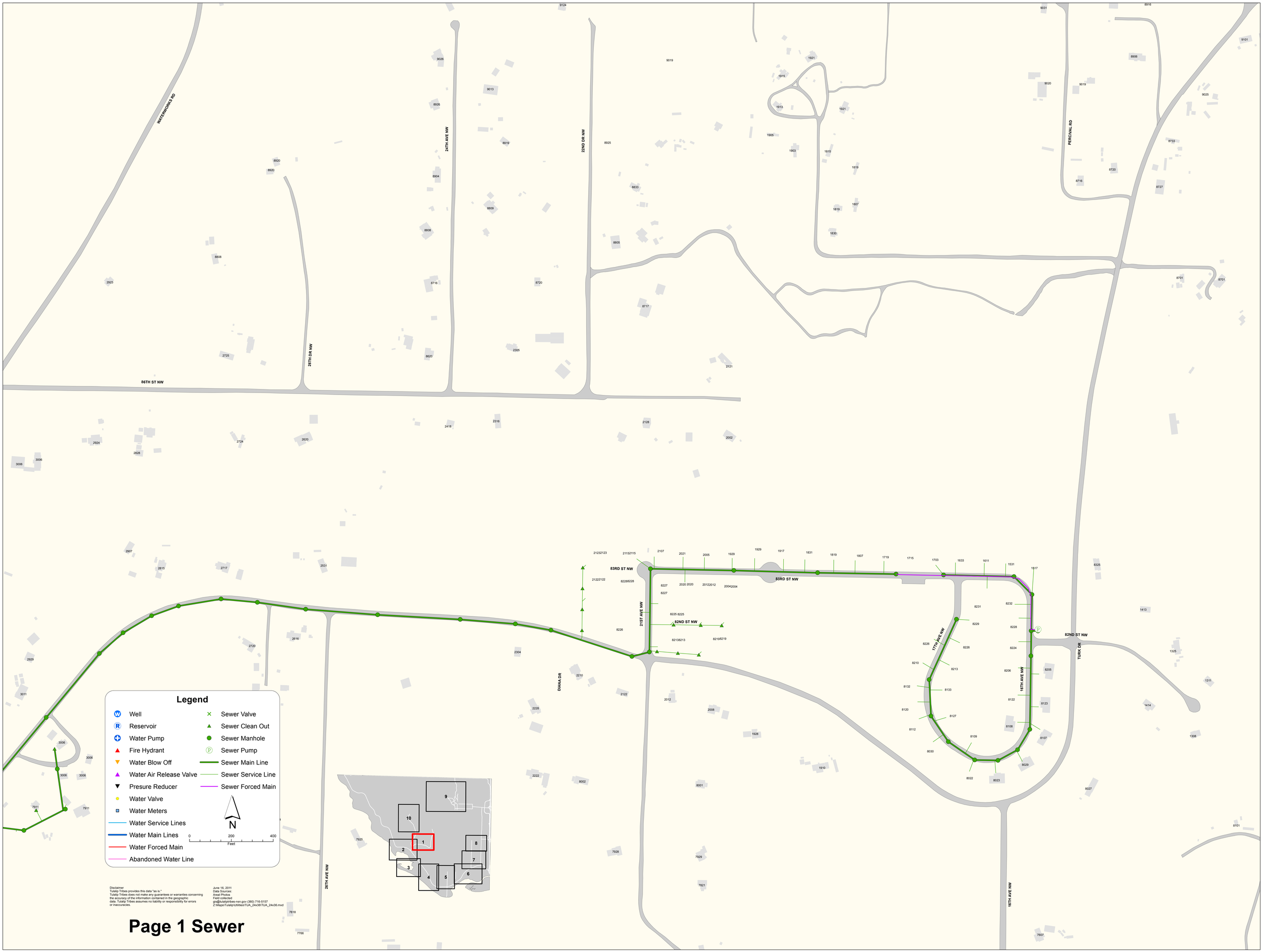
WATERWORKS RD
24TH AVE NW
22ND DR NW
PERCIVAL RD
26TH DR NW
86TH ST NW
83RD ST NW
21ST AVE NW
82ND ST NW
17TH AVE NW
16TH AVE NW
TURK DR
DIANA DR
25TH AVE NW
16TH AVE NW
Legend
Well
Reservoir
Water Pump
Fire Hydrant
Water Blow Off
Water Air Release Valve
Presure Reducer
Water Valve
Water Meters
Water Service Lines
Water Main Lines
Water Forced Main
Abandoned Water Line
Sewer Valve
Sewer Clean Out
Sewer Manhole
Sewer Pump
Sewer Main Line
Sewer Service Line
Sewer Forced Main
N
0
200
400
Feet
Disclaimer
Tulalip Tribes provides this data "as is."
Tulalip Tribes does not make any guarantees or warranties concerning the accuracy of the information contained in the geographic data. Tulalip Tribes assumes no liability or responsibility for errors or inaccuracies.
June 16, 2011
Data Sources:
Areal Photos
Field collected
gis@tulaliptribes-nsn.gov (360) 716-5157
Z:\Maps\Tulalip\Utilities\TUA_24x36\TUA_24x36.mxd

Page 1 Sewer

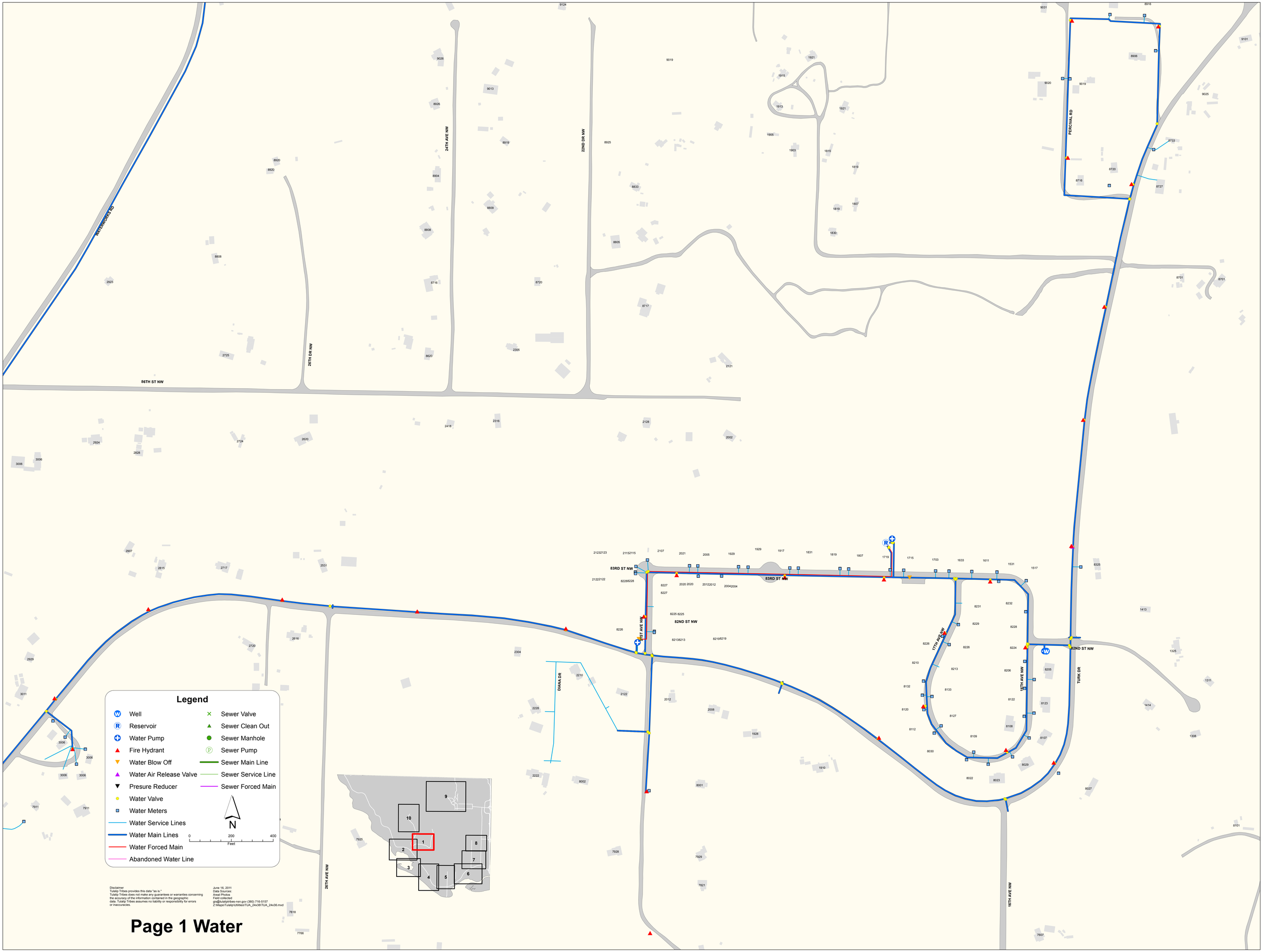
WATERWORKS RD
86TH ST NW
26TH DR NW
24TH AVE NW
22ND DR NW
PERCIVAL RD
83RD ST NW
82ND ST NW
18TH AVE NW
17TH AVE NW
16TH AVE NW
TUPK CIR
DIANA DR
Legend
Well
Reservoir
Water Pump
Fire Hydrant
Water Blow Off
Water Air Release Valve
Presure Reducer
Water Valve
Water Meters
Water Service Lines
Water Main Lines
Water Forced Main
Abandoned Water Line
Sewer Valve
Sewer Clean Out
Sewer Manhole
Sewer Pump
Sewer Main Line
Sewer Service Line
Sewer Forced Main
N
0
200
400
Feet
Disclaimer
Tulalip Tribes provides this data "as is."
Tulalip Tribes does not make any guarantees or warranties concerning the accuracy of the information contained in the geographic data. Tulalip Tribes assumes no liability or responsibility for errors or inaccuracies.
June 16, 2011
Data Sources:
Areal Photos
Field collected
gis@tulalipnsn.gov (360) 716-5157
Z:\Maps\Tulalip\Utilities\TUA_24x36\TUA_24x36.mxd

Page 1 Water

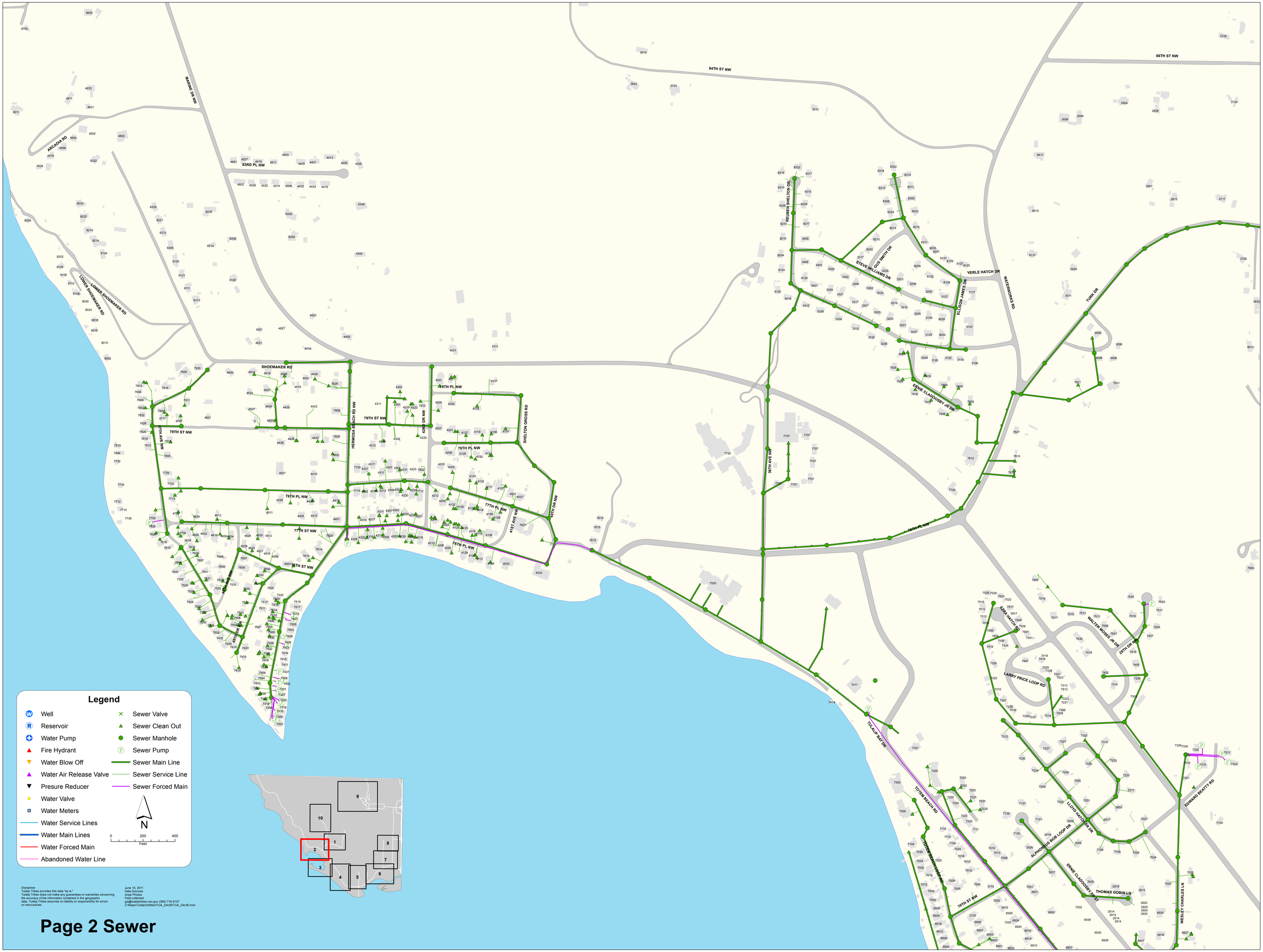

Disclaimer
Tulalip Tribes provides this data "as is."
Tulalip Tribes does not make any guarantees or warranties concerning the accuracy of the information contained in the geographic data. Tulalip Tribes assumes no liability or responsibility for errors or inaccuracies.

June 16, 2011
Data Sources:
Aerial Photos
Field collected
gis@tulalipnbes-nsn.gov (360) 716-5157
Z:\Maps\Tulalip\Utilities\TUA_24x36\TUA_24x36.mxd

Page 2 Sewer

Disclaimer
Tulalip Tribes provides this data "as is."
Tulalip Tribes does not make any guarantees or warranties concerning the accuracy of the information contained in the geographic data. Tulalip Tribes assumes no liability or responsibility for errors or inaccuracies.

June 16, 2011
Data Sources:
Areal Photos
Field collected
gis@tulalipnsn.gov (360) 716-5157
Z:\Maps\Tulalip\Utilities\TUA_24x36\TUA_24x36.mxd

Page 2 Water

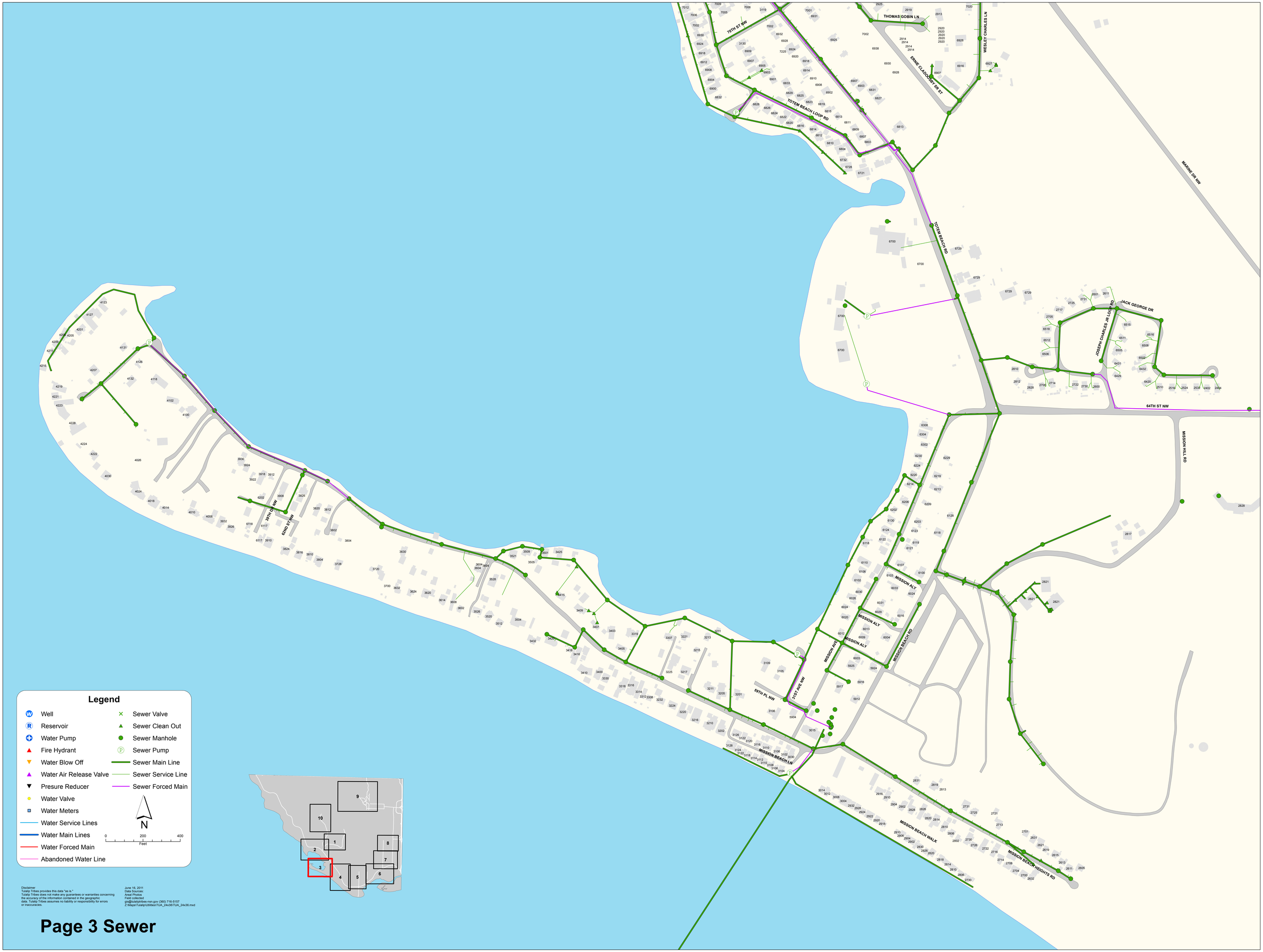

Disclaimer
Tulalip Tribes provides this data "as is."
Tulalip Tribes does not make any guarantees or warranties concerning the accuracy of the information contained in the geographic data. Tulalip Tribes assumes no liability or responsibility for errors or inaccuracies.

June 16, 2011
Data Sources:
Aerial Photos:
Field collected:
gis@tulalipnsn.gov (360) 716-5157
Z:\Maps\Tulalip\Utilities\TUA_24x36\TUA_24x36.mxd

Page 3 Sewer

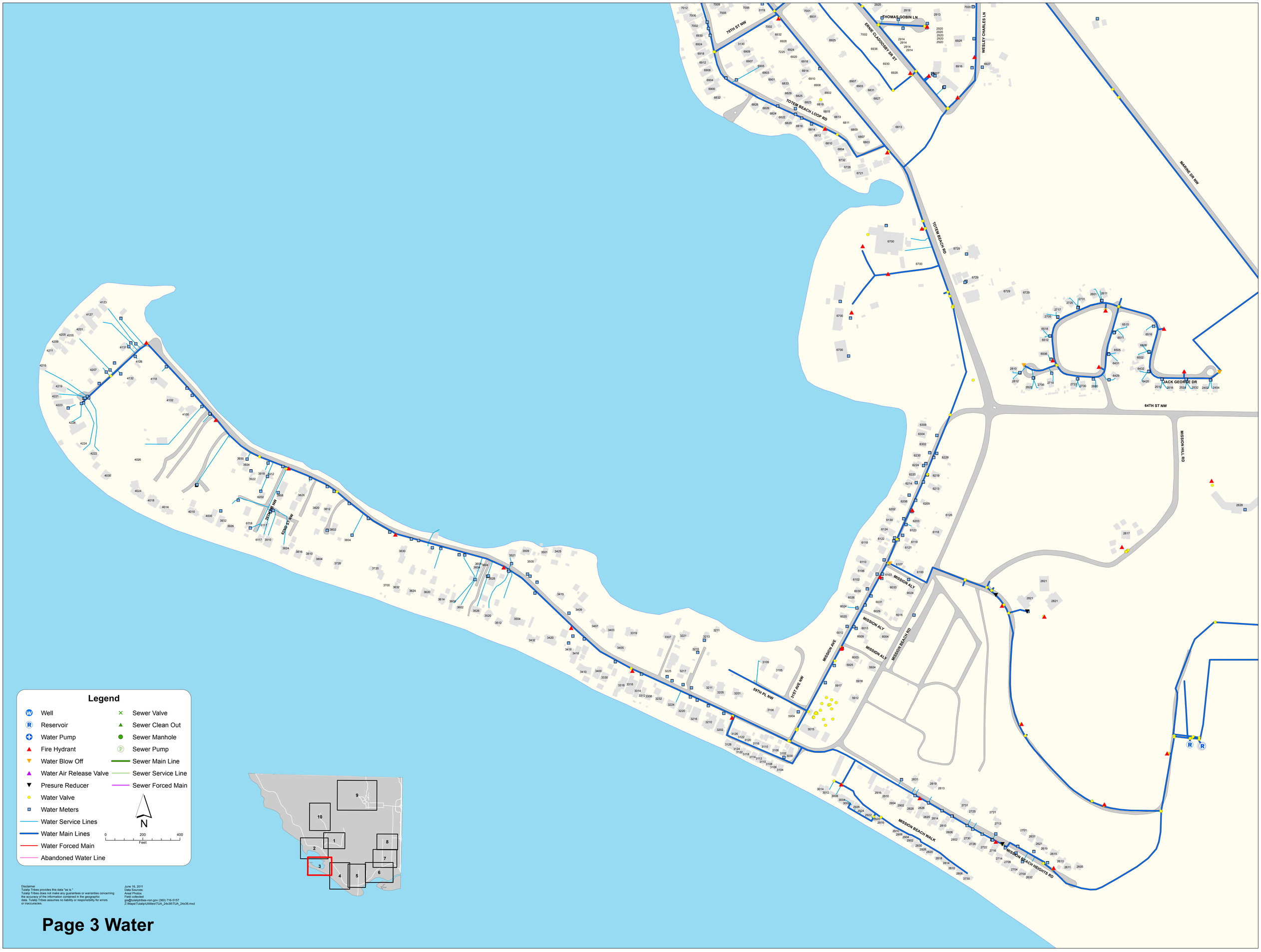
70TH ST NW
THOMAS GOBIN LN
ERNIE CLADOOSBY SR ST
WESLEY CHARLES LN
TOTEM BEACH LOOP RD
TOTEM BEACH RD
MARINE DR NW
JACK GEORGE DR
64TH ST NW
MISSION HILL RD
MISSION ALY
MISSION AVE
MISSION BEACH RD
31ST AVE NW
59TH PL NW
MISSION BEACH WALK
MISSION BEACH HEIGHTS RD
SAND STNW
Legend
Well
Reservoir
Water Pump
Fire Hydrant
Water Blow Off
Water Air Release Valve
Presure Reducer
Water Valve
Water Meters
Water Service Lines
Water Main Lines
Water Forced Main
Abandoned Water Line
Sewer Valve
Sewer Clean Out
Sewer Manhole
Sewer Pump
Sewer Main Line
Sewer Service Line
Sewer Forced Main
N
0
200
400
Feet
Disclaimer
Tulalip Tribes provides this data "as is."
Tulalip Tribes does not make any guarantees or warranties concerning the accuracy of the information contained in the geographic data. Tulalip Tribes assumes no liability or responsibility for errors or inaccuracies.
June 16, 2011
Data Sources:
Aerial Photos:
Field collected:
gis@tulalipnsn.gov (360) 716-5157
Z:\Maps\Tulalip\Utilities\TUA_24x36\TUA_24x36.mxd

Page 3 Water

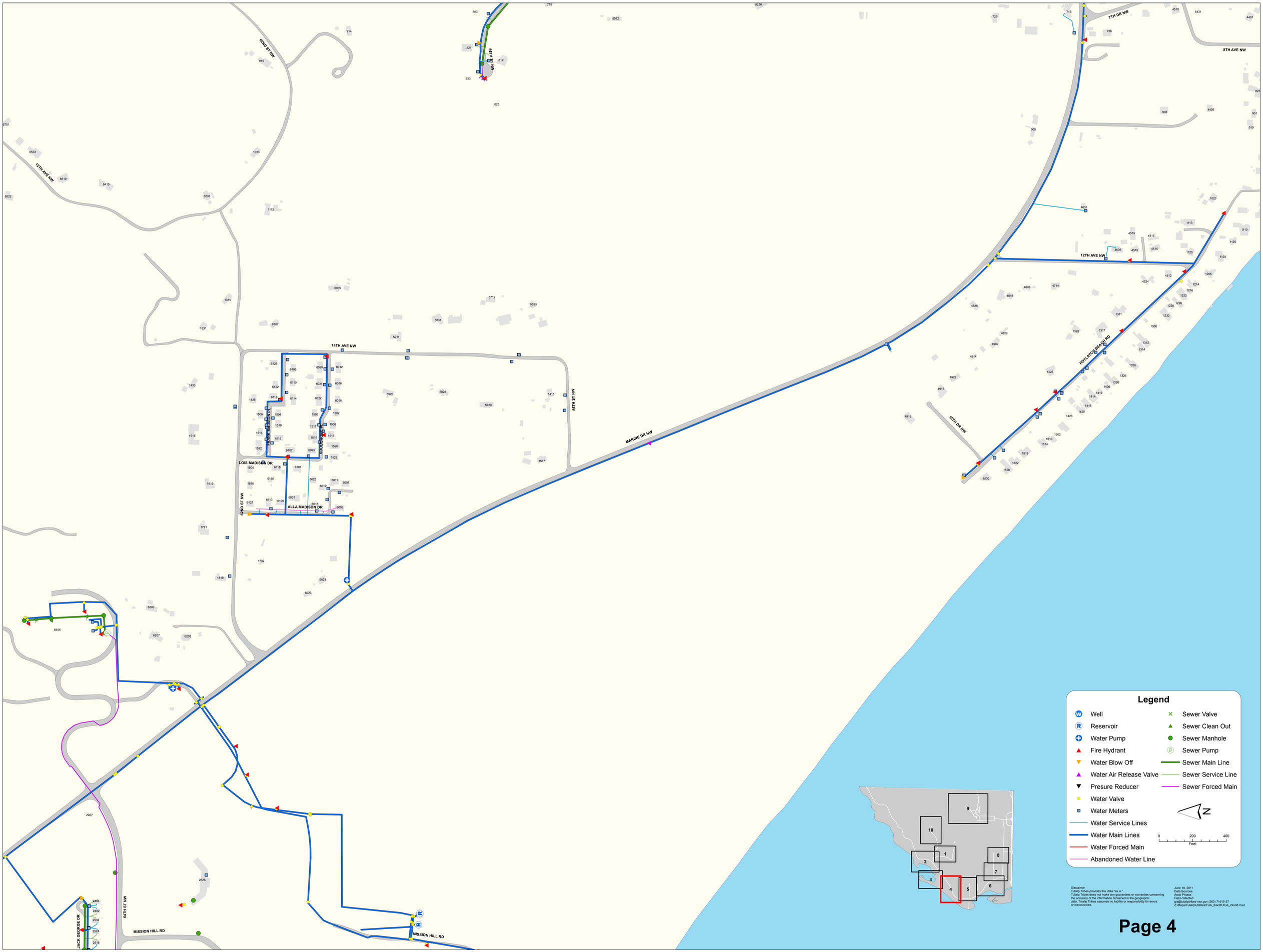
7TH DR NW
8TH AVE NW
12TH AVE NW
POTLATCH BEACH RD
15TH DR NW
MARINE DR NW
14TH AVE NW
56TH ST NW
62ND ST NW
64TH ST NW
LOIS MADISON DR
ALLA MADISON DR
FRANK MADISON PL
SUSIE GEORGE PL
JACK GEORGE DR
MISSION HILL RD
Legend
Well
Reservoir
Water Pump
Fire Hydrant
Water Blow Off
Water Air Release Valve
Presure Reducer
Water Valve
Water Meters
Water Service Lines
Water Main Lines
Water Forced Main
Abandoned Water Line
Sewer Valve
Sewer Clean Out
Sewer Manhole
Sewer Pump
Sewer Main Line
Sewer Service Line
Sewer Forced Main
N
0
200
400
Feet
Disclaimer:
Tulalip Tribes provides this data "as is."
Tulalip Tribes does not make any guarantees or warranties concerning the accuracy of the information contained in the geographic data. Tulalip Tribes assumes no liability or responsibility for errors or inaccuracies.
June 16, 2011
Data Sources:
Aerial Photos:
Field collected
gis@tulaliptribes-nsn.gov (360) 716-5157
Z:\Maps\Tulalip\Utilities\TUA_24x36\TUA_24x36.mxd

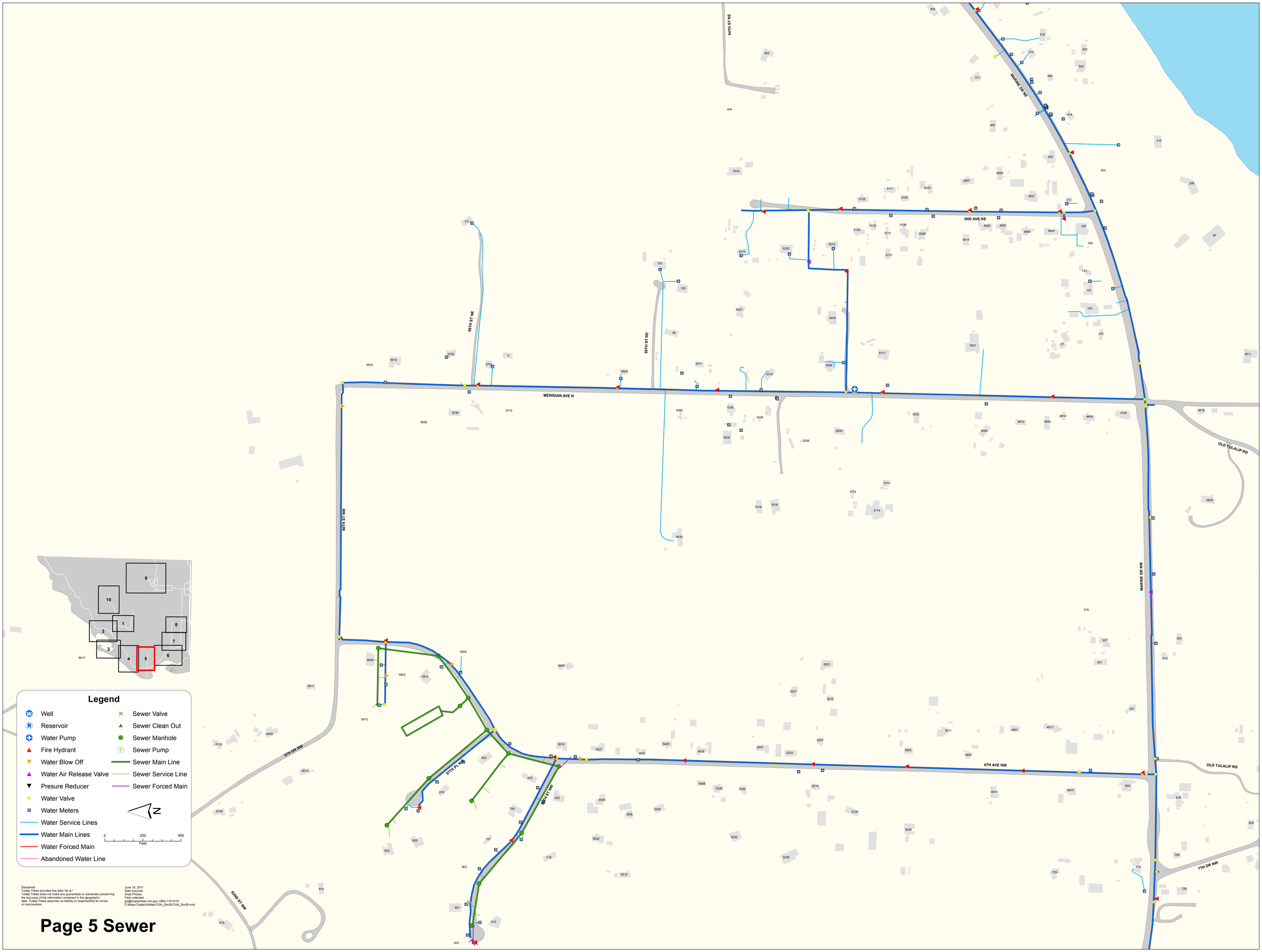

Disclaimer
Tulalip Tribes provides this data "as is."
Tulalip Tribes does not make any guarantees or warranties concerning the accuracy of the information contained in the geographic data. Tulalip Tribes assumes no liability or responsibility for errors or inaccuracies.

June 16, 2011
Data Sources:
Areal Photos
Field collected
gis@tulalipbribes-nsn.gov (360) 716-5157
Z:\Maps\Tulalip\Utilities\TUA_24x36\TUA_24x36.mxd

Page 5 Sewer

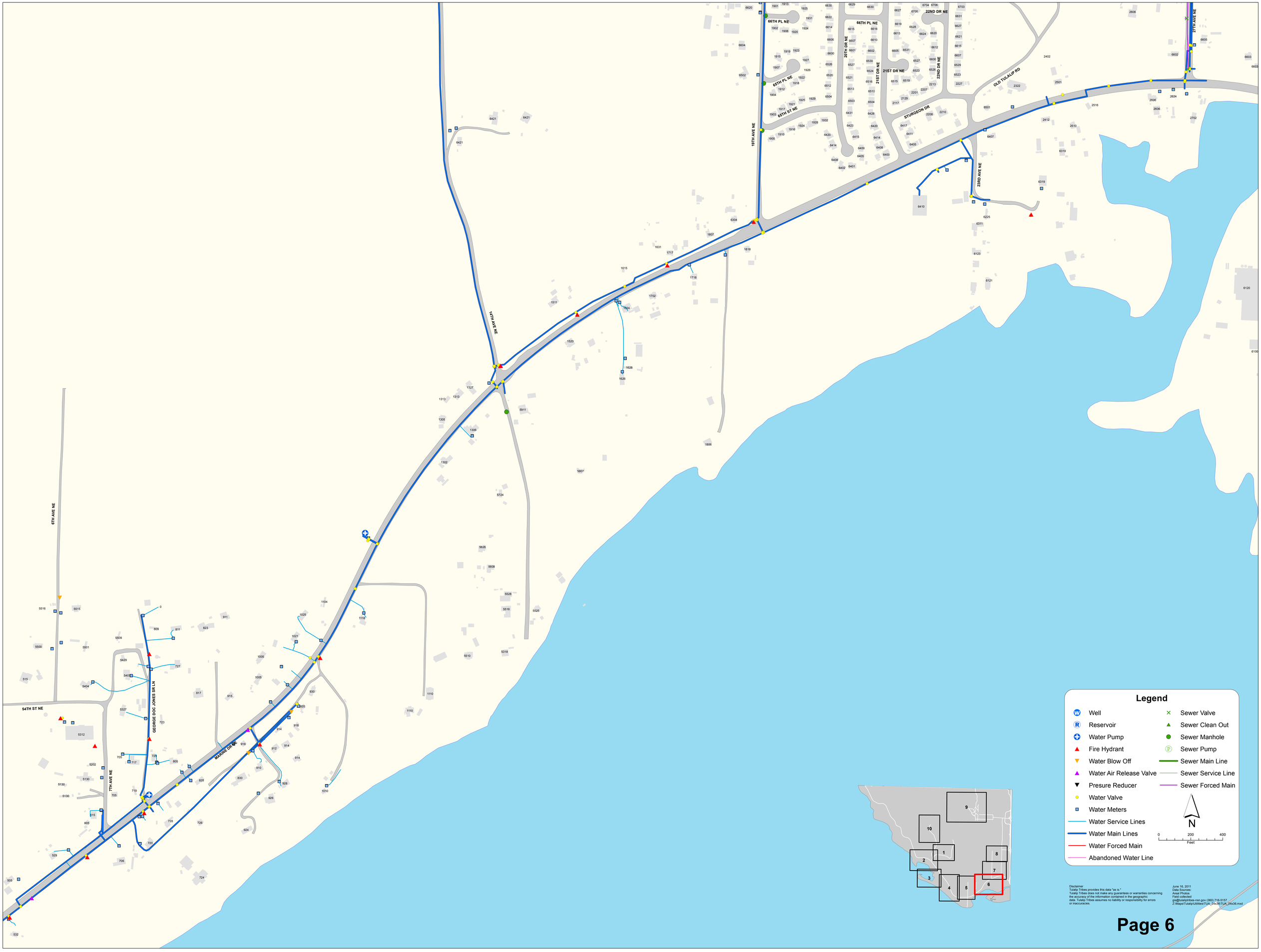
66TH PL NE
20TH DR NE
21ST DR NE
22ND DR NE
65TH PL NE
65TH ST NE
19TH AVE NE
STURGEON DR
OLD TULALIP RD
23RD AVE NE
21TH AVE NE
14TH AVE NE
6TH AVE NE
54TH ST NE
GEORGE DOC JONES SR LN
7TH AVE NE
MARINE DR NE
Legend
Well
Reservoir
Water Pump
Fire Hydrant
Water Blow Off
Water Air Release Valve
Presure Reducer
Water Valve
Water Meters
Water Service Lines
Water Main Lines
Water Forced Main
Abandoned Water Line
Sewer Valve
Sewer Clean Out
Sewer Manhole
Sewer Pump
Sewer Main Line
Sewer Service Line
Sewer Forced Main
N
0
200
400
Feet
Disclaimer
Tulalip Tribes provides this data "as is."
Tulalip Tribes does not make any guarantees or warranties concerning the accuracy of the information contained in the geographic data. Tulalip Tribes assumes no liability or responsibility for errors or inaccuracies.
June 16, 2011
Data Sources:
Areal Photos
Field collected
gis@tulalipnbtribes-nsn.gov (360) 716-5157
Z:\Maps\Tulalip\Utilities\TUA_24x36\TUA_24x36.mxd

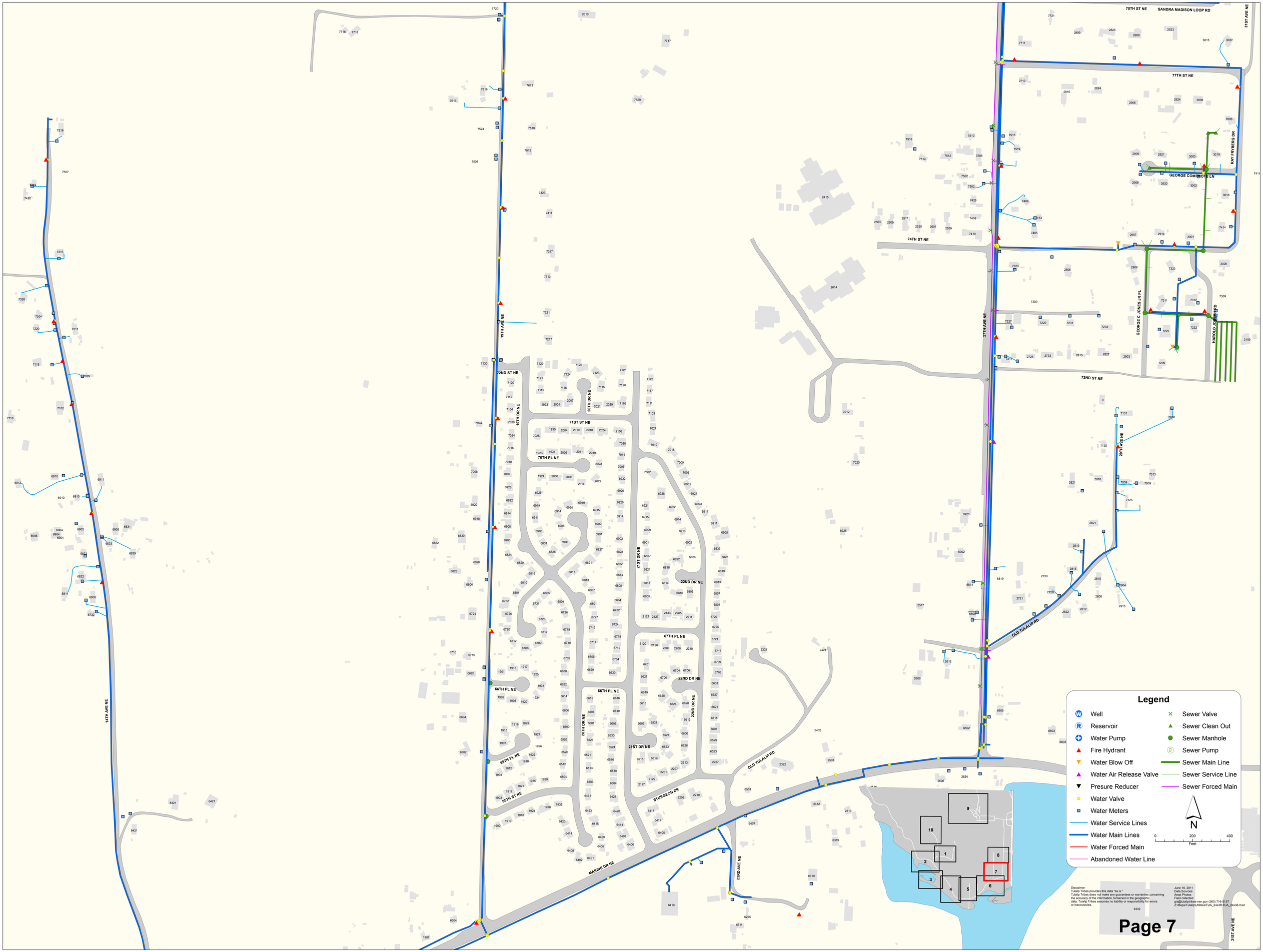
78TH ST NE
SANDRA MADISON LOOP RD
31ST AVE NE
77TH ST NE
RAY FRYBERG DR
GEORGE COMBINOTE LN
74TH ST NE
27TH AVE NE
GEORGE C JONES JR PL
HAROLD LOPEZ RD
72ND ST NE
29TH AVE NE
OLD TULALIP RD
19TH AVE NE
72ND ST NE
19TH DR NE
20TH DR NE
71ST ST NE
70TH PL NE
21ST DR NE
22ND DR NE
67TH PL NE
66TH PL NE
20TH DR NE
65TH PL NE
65TH ST NE
STURGEON DR
MARINE DR NE
23RD AVE NE
14TH AVE NE
Legend
Well
Reservoir
Water Pump
Fire Hydrant
Water Blow Off
Water Air Release Valve
Presure Reducer
Water Valve
Water Meters
Water Service Lines
Water Main Lines
Water Forced Main
Abandoned Water Line
Sewer Valve
Sewer Clean Out
Sewer Manhole
Sewer Pump
Sewer Main Line
Sewer Service Line
Sewer Forced Main
N
0
200
400
Feet
Disclaimer
Tulalip Tribes provides this data "as is."
Tulalip Tribes does not make any guarantees or warranties concerning the accuracy of the information contained in the geographic data. Tulalip Tribes assumes no liability or responsibility for errors or inaccuracies.
June 16, 2011
Data Sources:
Areal Photos
Field collected
gis@tulaliptribes-nsn.gov (360) 716-5157
Z:\Maps\Tulalip\Utilities\TUA_24x36\TUA_24x36.mxd
Page 7

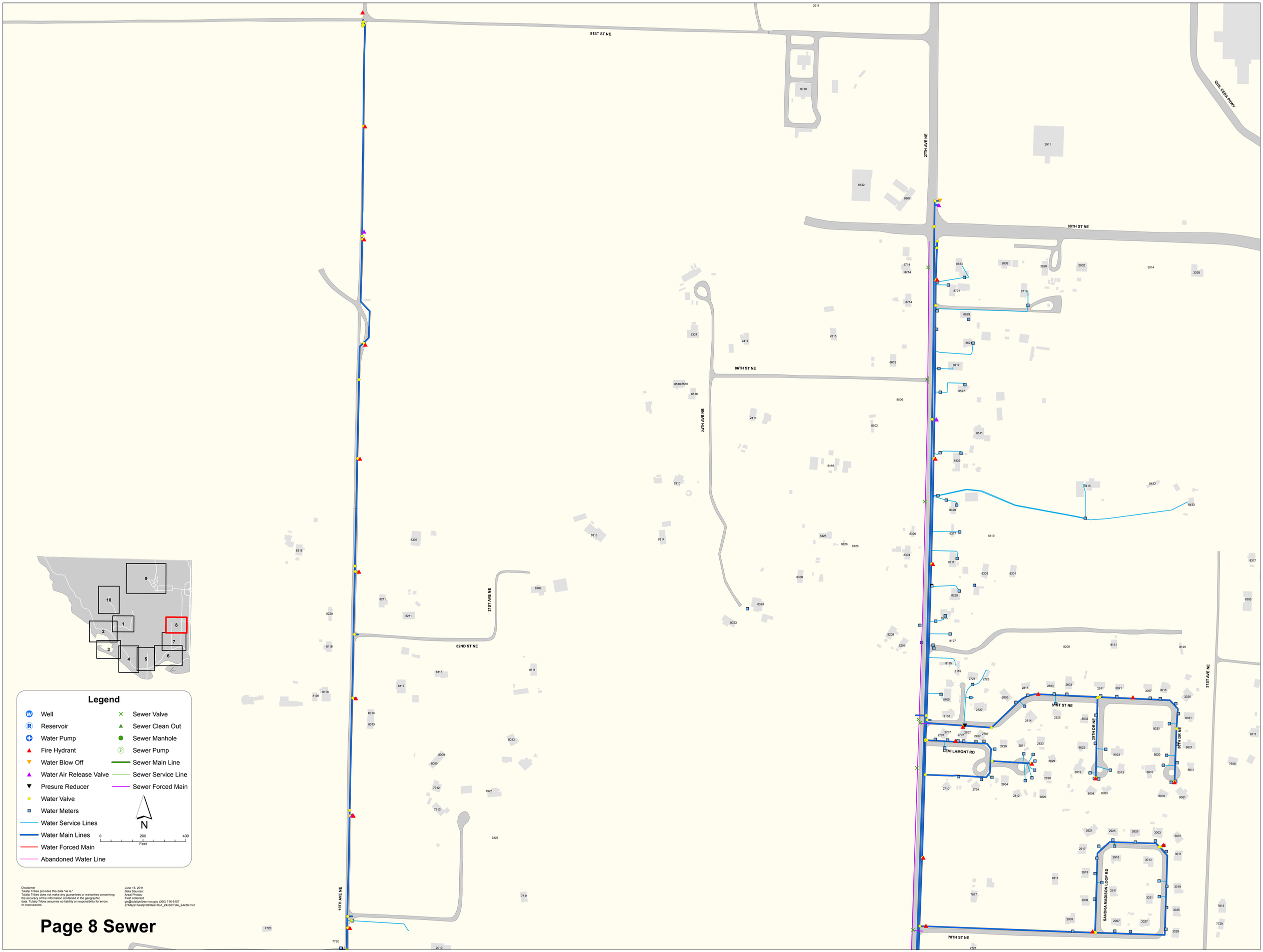
91ST ST NE
27TH AVE NE
88TH ST NE
QUI CEDA PKWY
86TH ST NE
24TH AVE NE
21ST AVE NE
82ND ST NE
19TH AVE NE
31ST AVE NE
81ST ST NE
LEVI LAMONT RD
37TH DR NE
34TH DR NE
SANDRA MADISON LOOP RD
78TH ST NE
Legend
Well
Reservoir
Water Pump
Fire Hydrant
Water Blow Off
Water Air Release Valve
Presure Reducer
Water Valve
Water Meters
Water Service Lines
Water Main Lines
Water Forced Main
Abandoned Water Line
Sewer Valve
Sewer Clean Out
Sewer Manhole
Sewer Pump
Sewer Main Line
Sewer Service Line
Sewer Forced Main
N
0
200
400
Feet
Disclaimer
Tulalip Tribes provides this data "as is."
Tulalip Tribes does not make any guarantees or warranties concerning the accuracy of the information contained in the geographic data. Tulalip Tribes assumes no liability or responsibility for errors or inaccuracies.
June 16, 2011
Data Sources:
Areal Photos
Field collected
gis@tulalptribes-nsn.gov (360) 716-5157
Z:\Maps\Tulalip\Utilities\TUA_24x36TUA_24x36.mxd

Page 8 Sewer

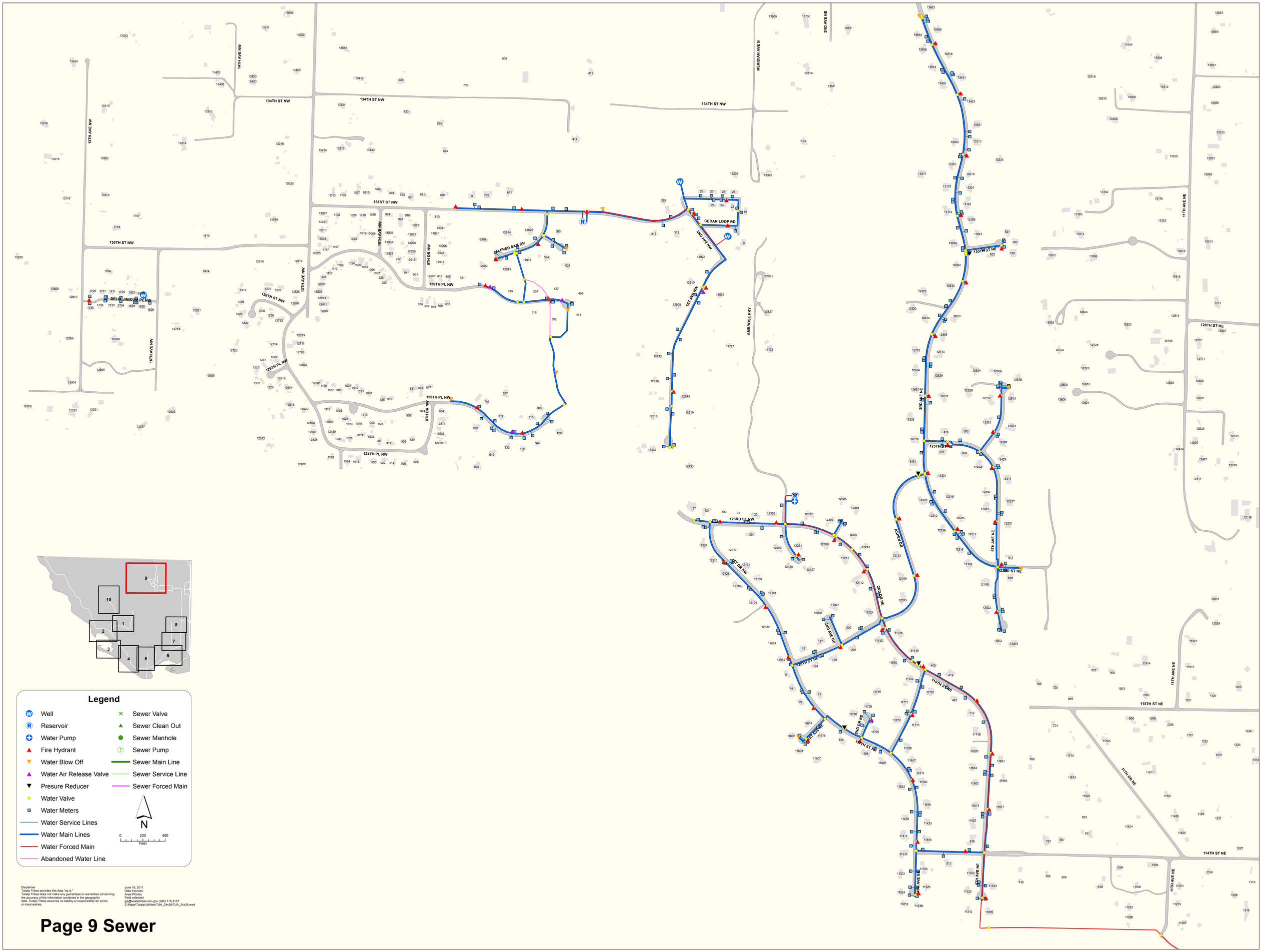

Legend

- Well
- Reservoir
- Water Pump
- Fire Hydrant
- Water Blow Off
- Water Air Release Valve
- Presure Reducer
- Water Valve
- Water Meters
- Water Service Lines
- Water Main Lines
- Water Forced Main
- Abandoned Water Line
- Sewer Valve
- Sewer Clean Out
- Sewer Manhole
- Sewer Pump
- Sewer Main Line
- Sewer Service Line
- Sewer Forced Main

N

0 200 400
Feet

Disclaimer
Tulalip Tribes provides this data "as is."
Tulalip Tribes does not make any guarantees or warranties concerning the accuracy of the information contained in the geographic data. Tulalip Tribes assumes no liability or responsibility for errors or inaccuracies.

June 16, 2011
Data Sources:
Areal Photos
Field collected
gis@tulalipnbes-esn.gov (360) 716-5157
Z:\Maps\Tulalip\Utilities\TUA_24x36\TUA_24x36.mxd

Page 9 Sewer

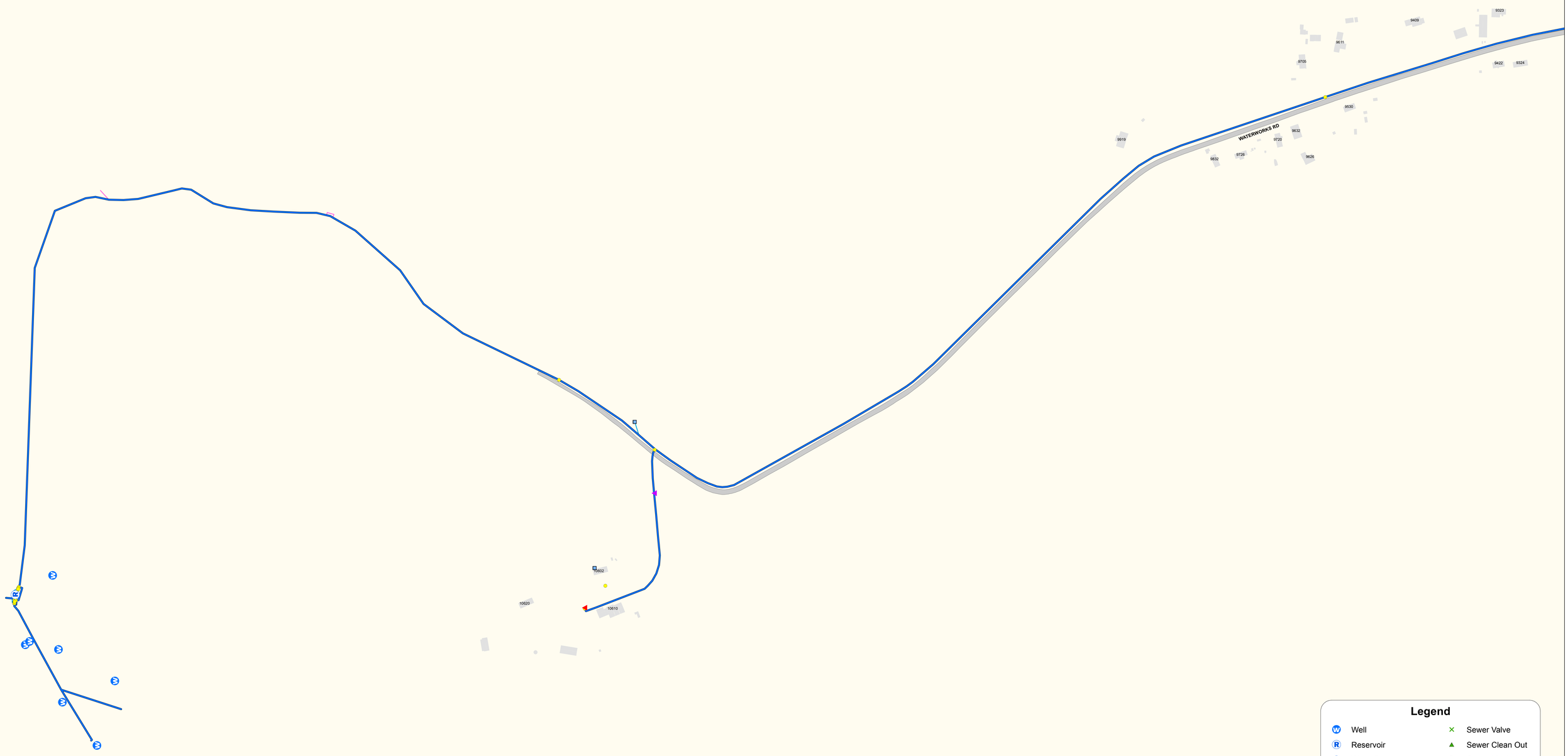

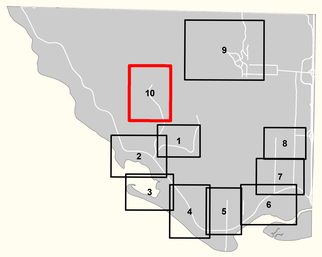

Legend

- Well
- Reservoir
- Water Pump
- Fire Hydrant
- Water Blow Off
- Water Air Release Valve
- Presure Reducer
- Water Valve
- Water Meters
- Water Service Lines
- Water Main Lines
- Water Forced Main
- Abandoned Water Line
- Sewer Valve
- Sewer Clean Out
- Sewer Manhole
- Sewer Pump
- Sewer Main Line
- Sewer Service Line
- Sewer Forced Main

N

0 200 400
Feet

Disclaimer
Tulalip Tribes provides this data "as is."
Tulalip Tribes does not make any guarantees or warranties concerning the accuracy of the information contained in the geographic data. Tulalip Tribes assumes no liability or responsibility for errors or inaccuracies.

June 16, 2011
Data Sources:
Areal Photos
Field collected
gis@tulalaptribes-nsn.gov (360) 716-5157
Z:\Maps\Tulalip\Utilities\TUA_24x36\TUA_24x36.mxd